

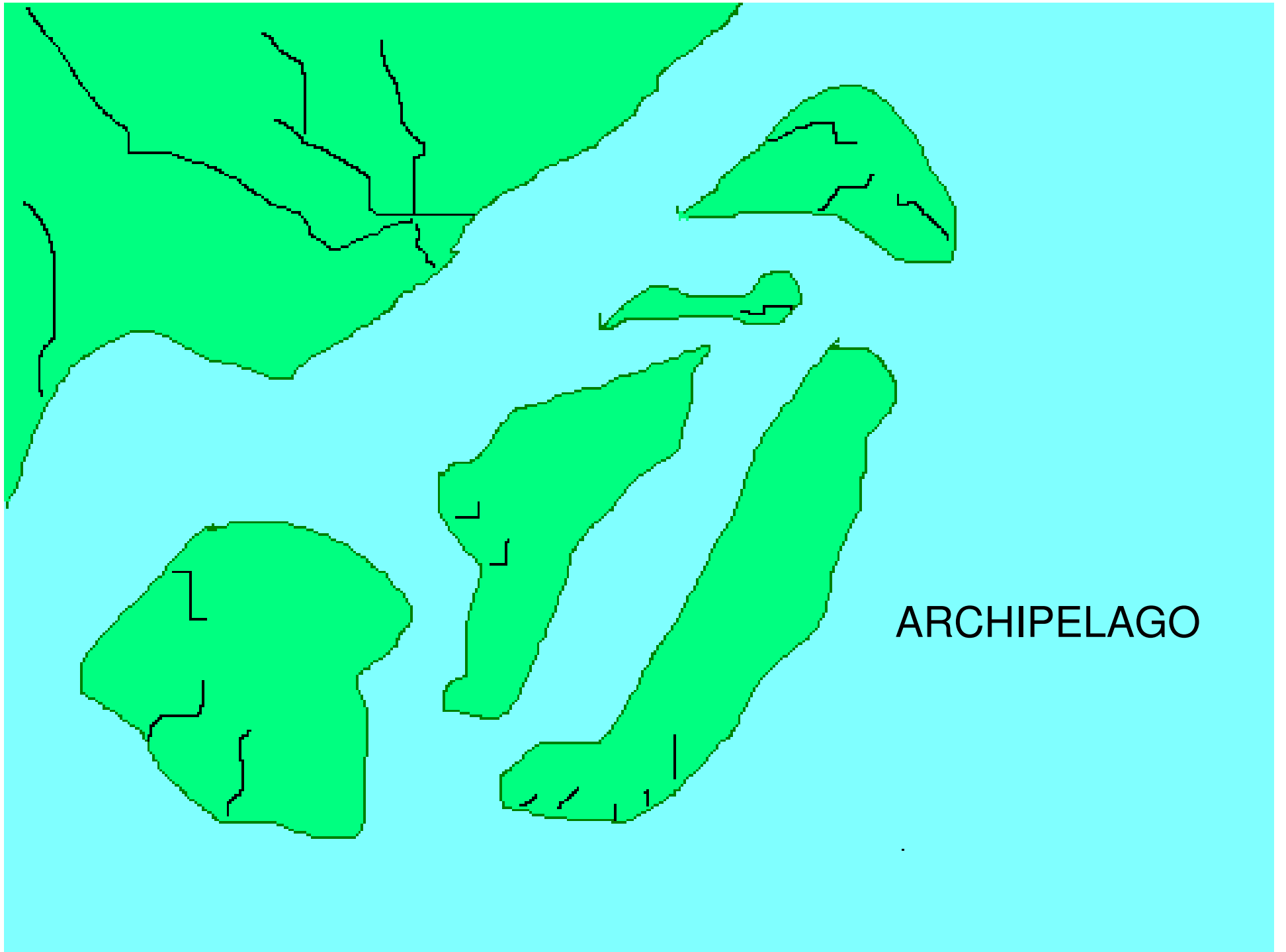
# Landform Visual Notebook

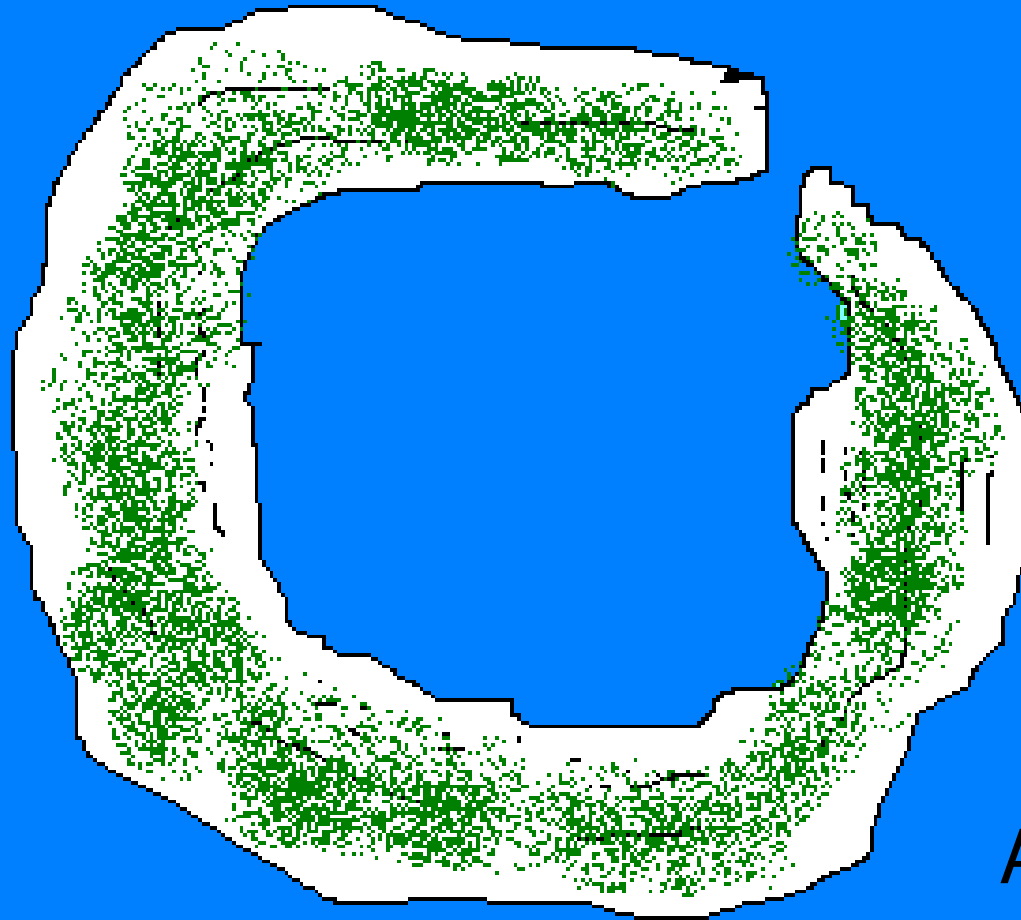
## Landforms Drawings

Created & Drawn by

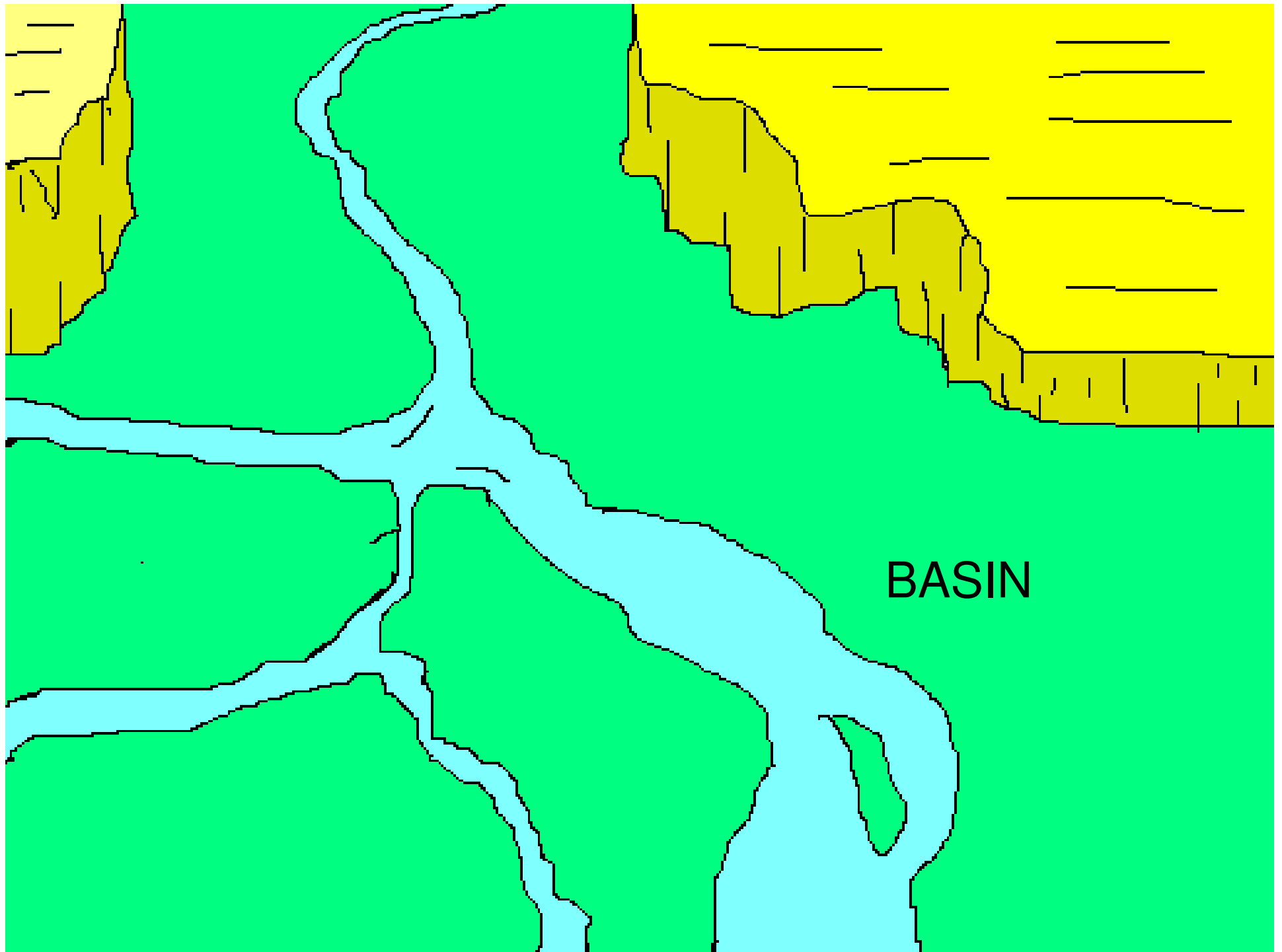
**Harry C. Ferrell**

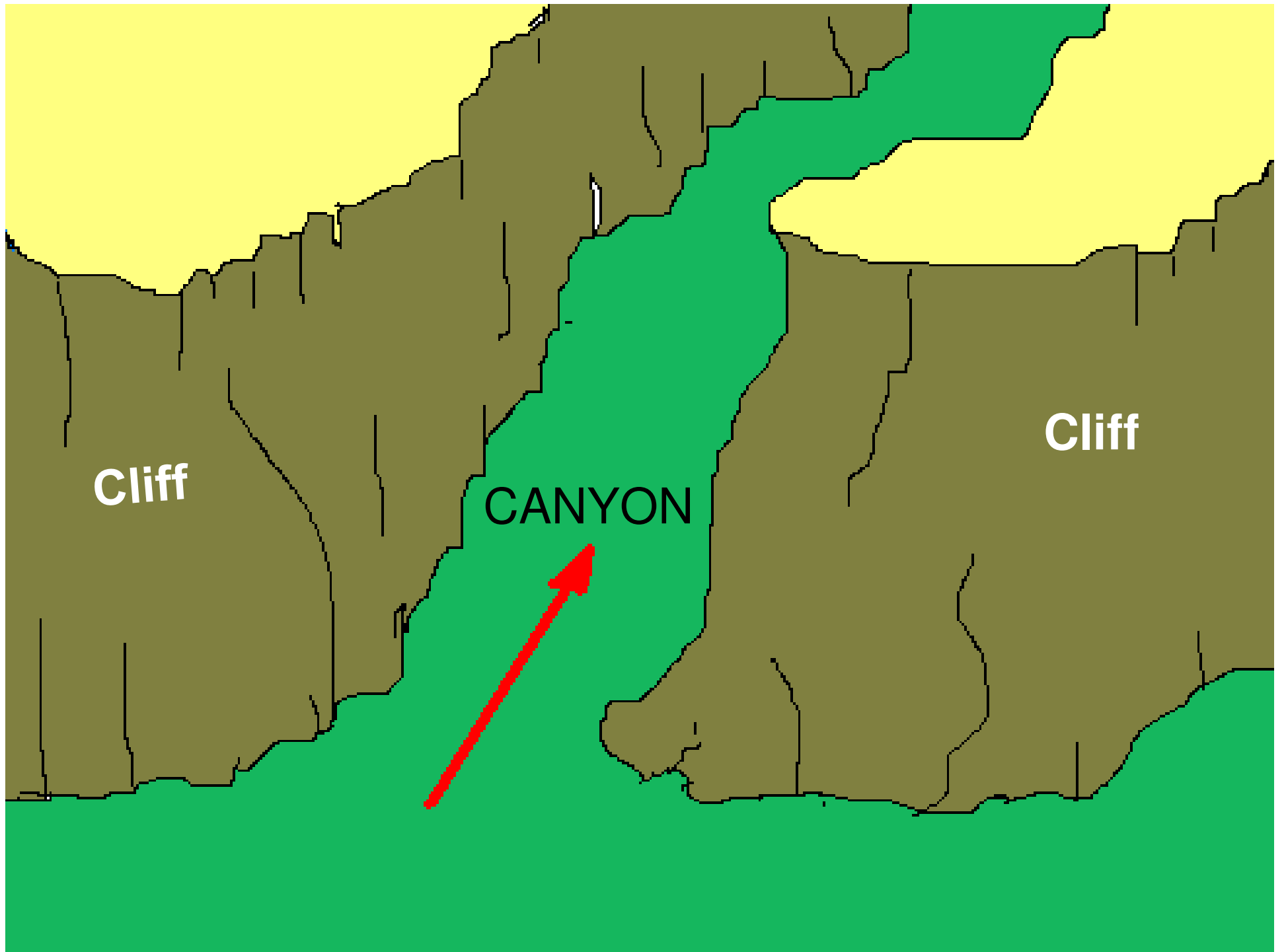
*For Classroom use only*

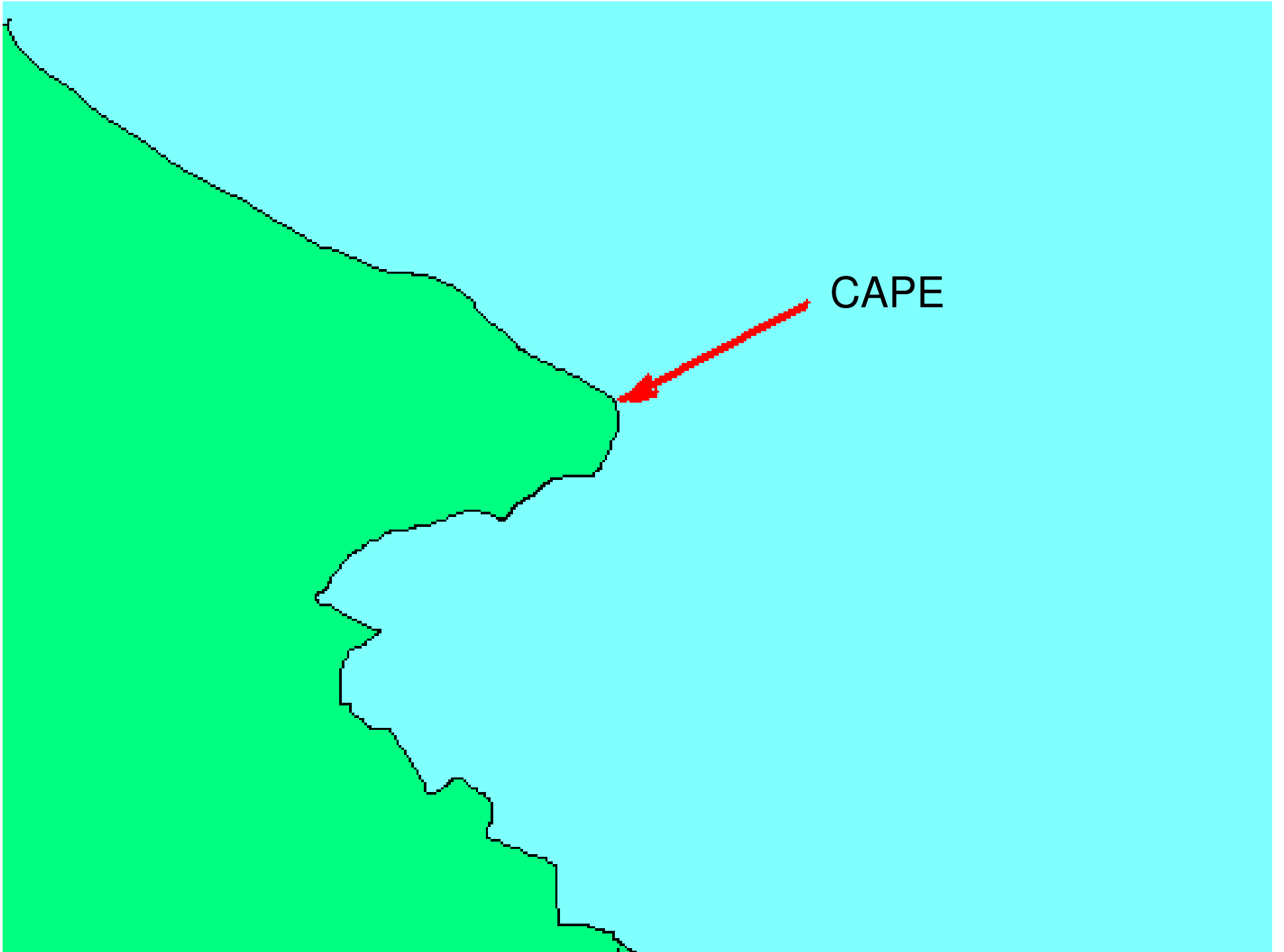




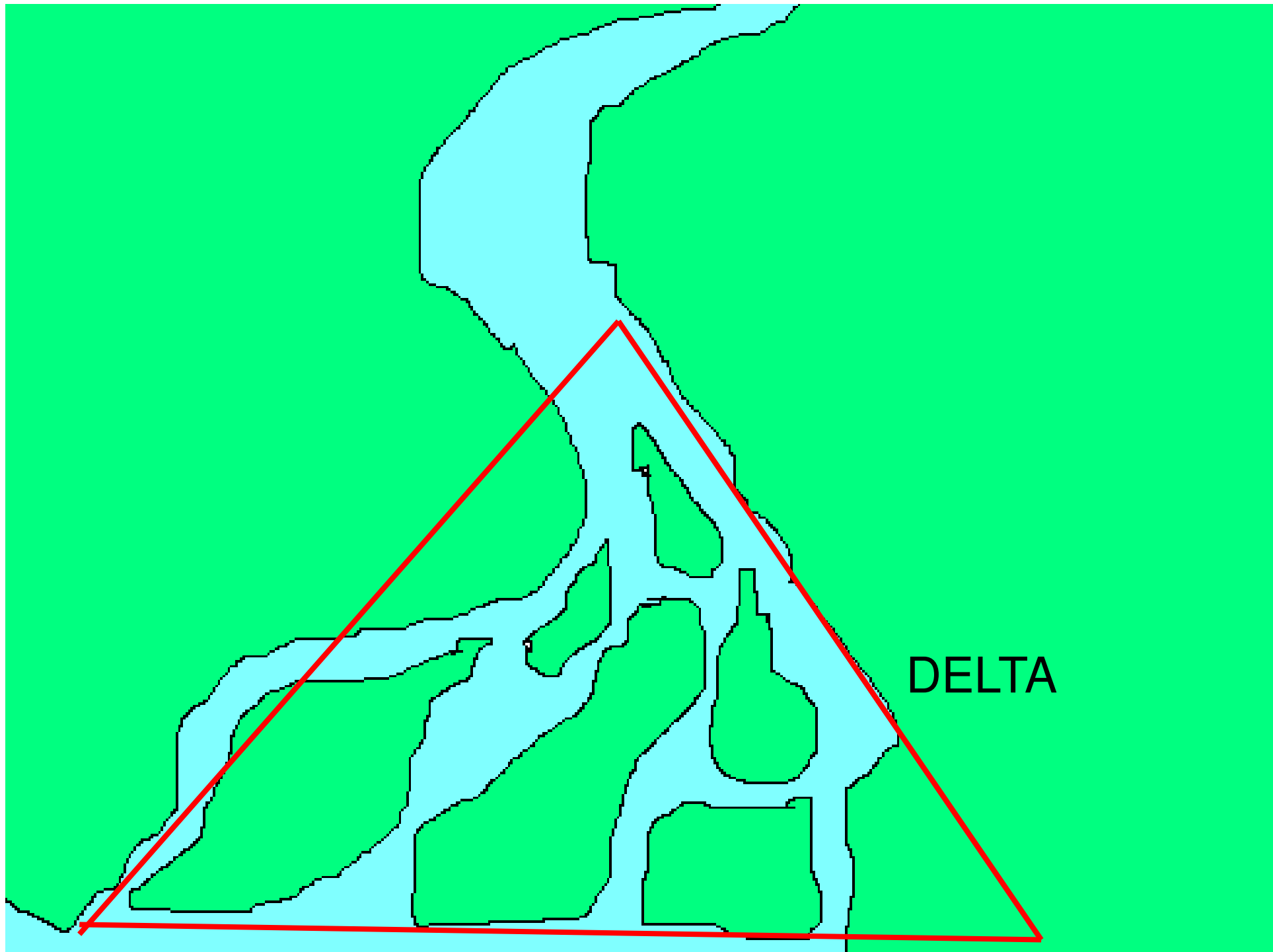
ATOLL



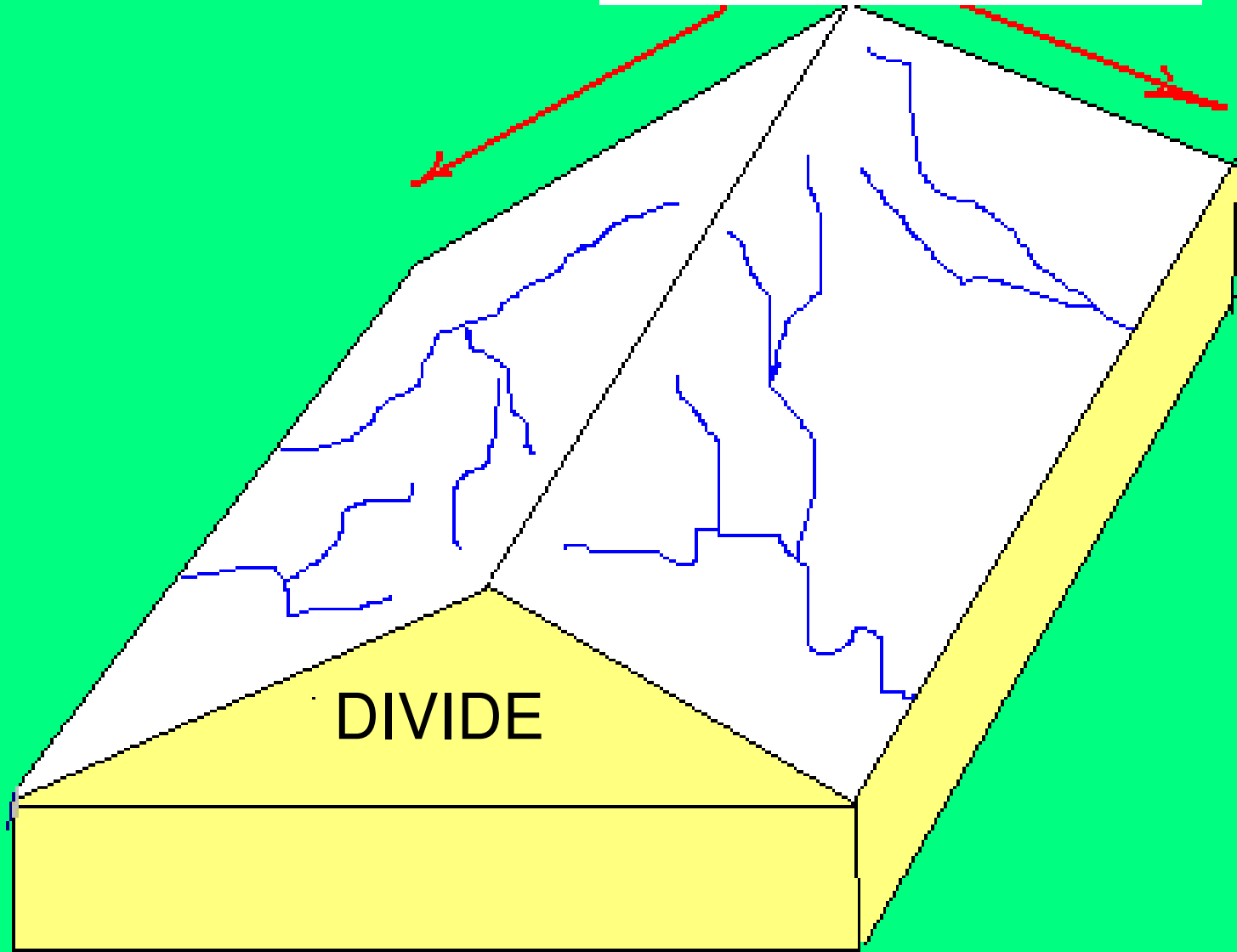




CAPE

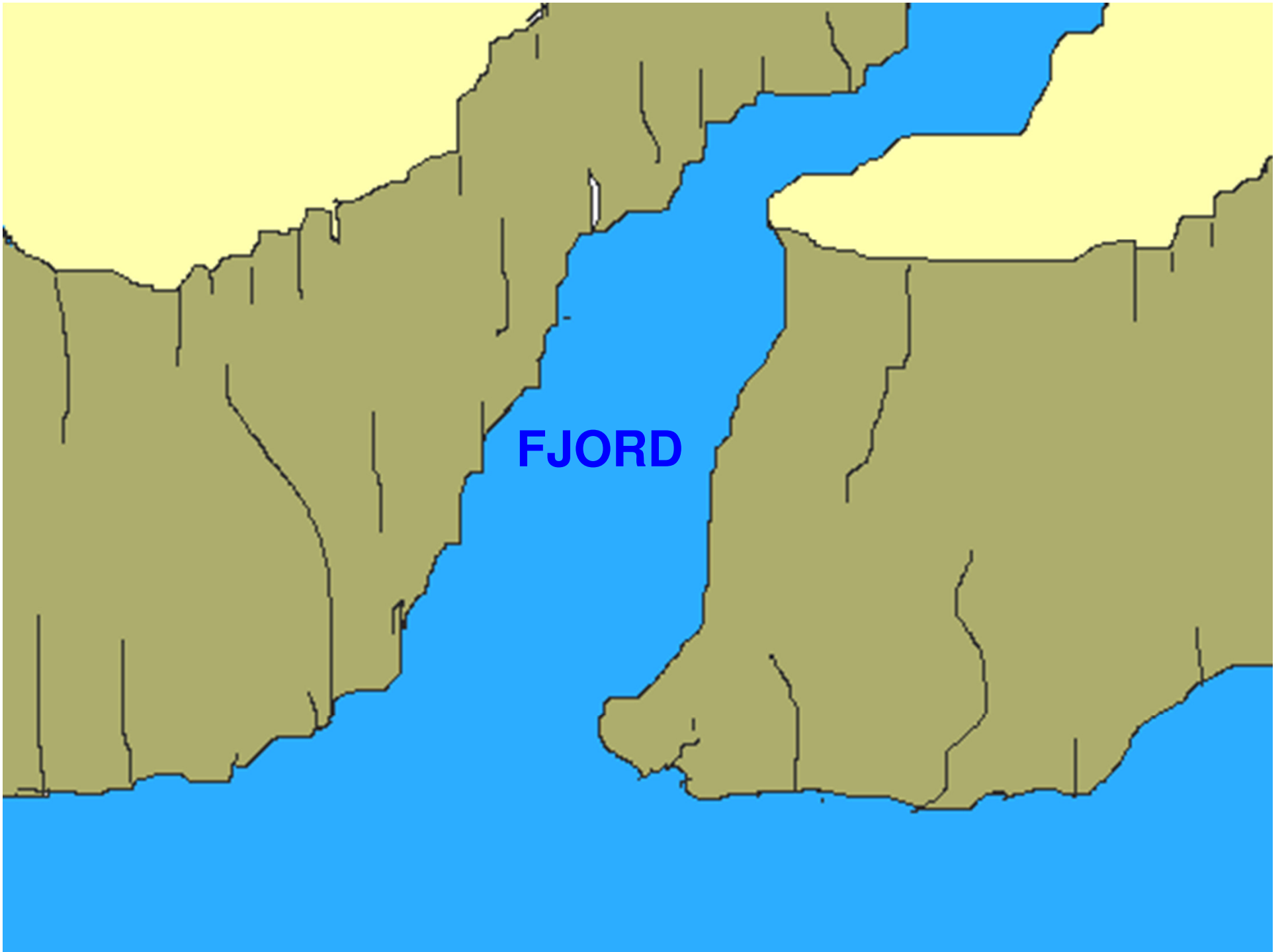


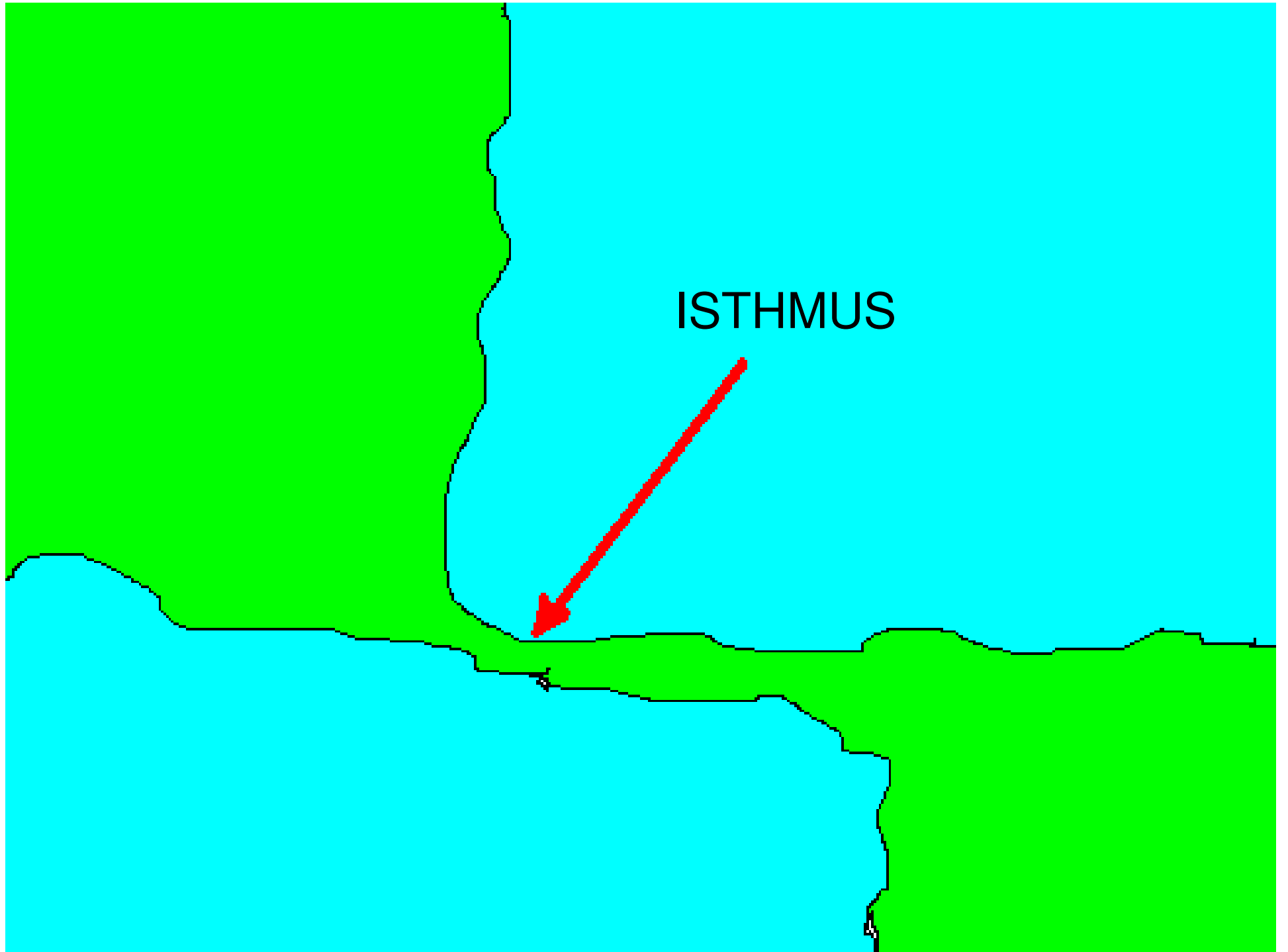
River flow



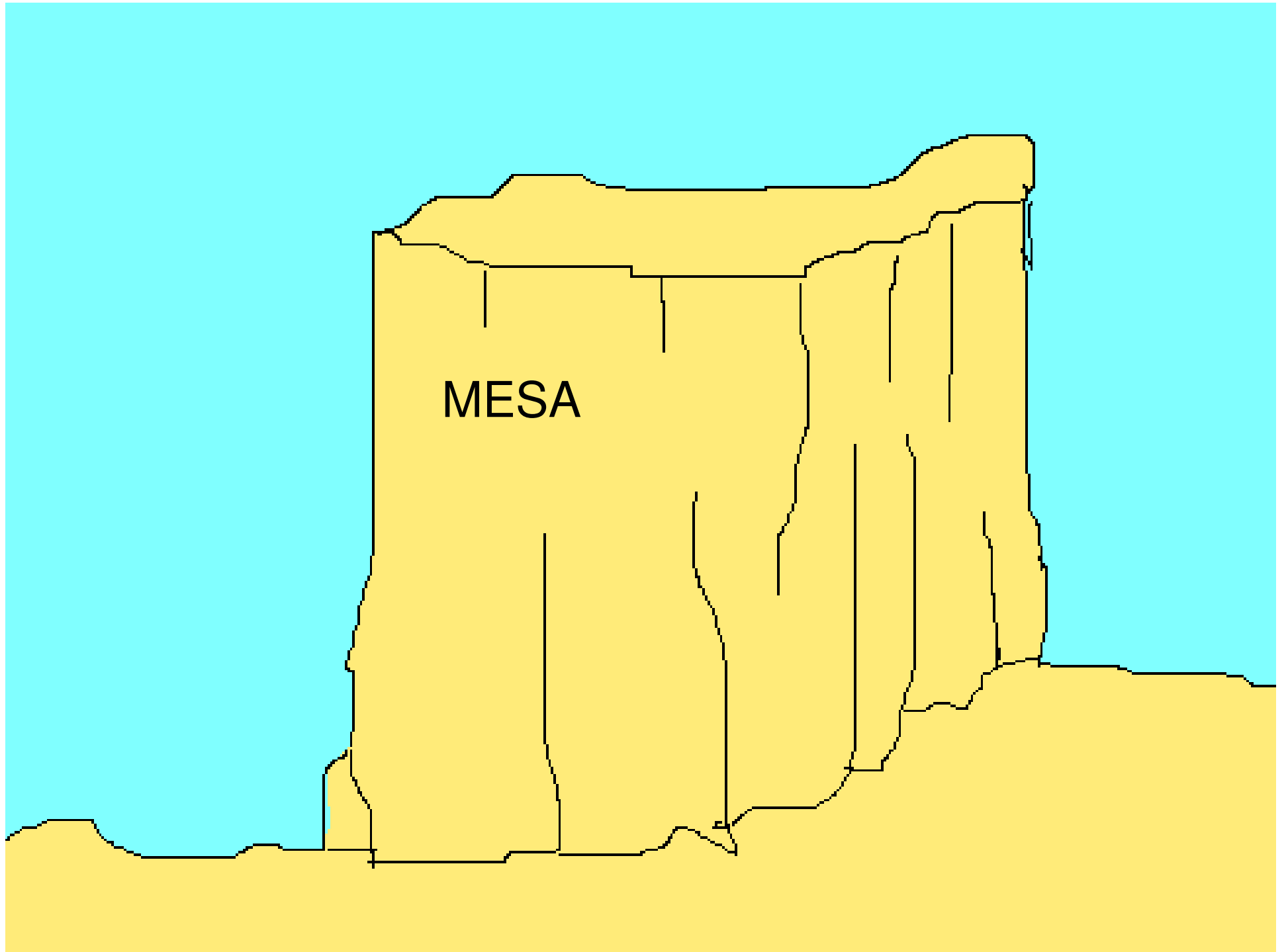


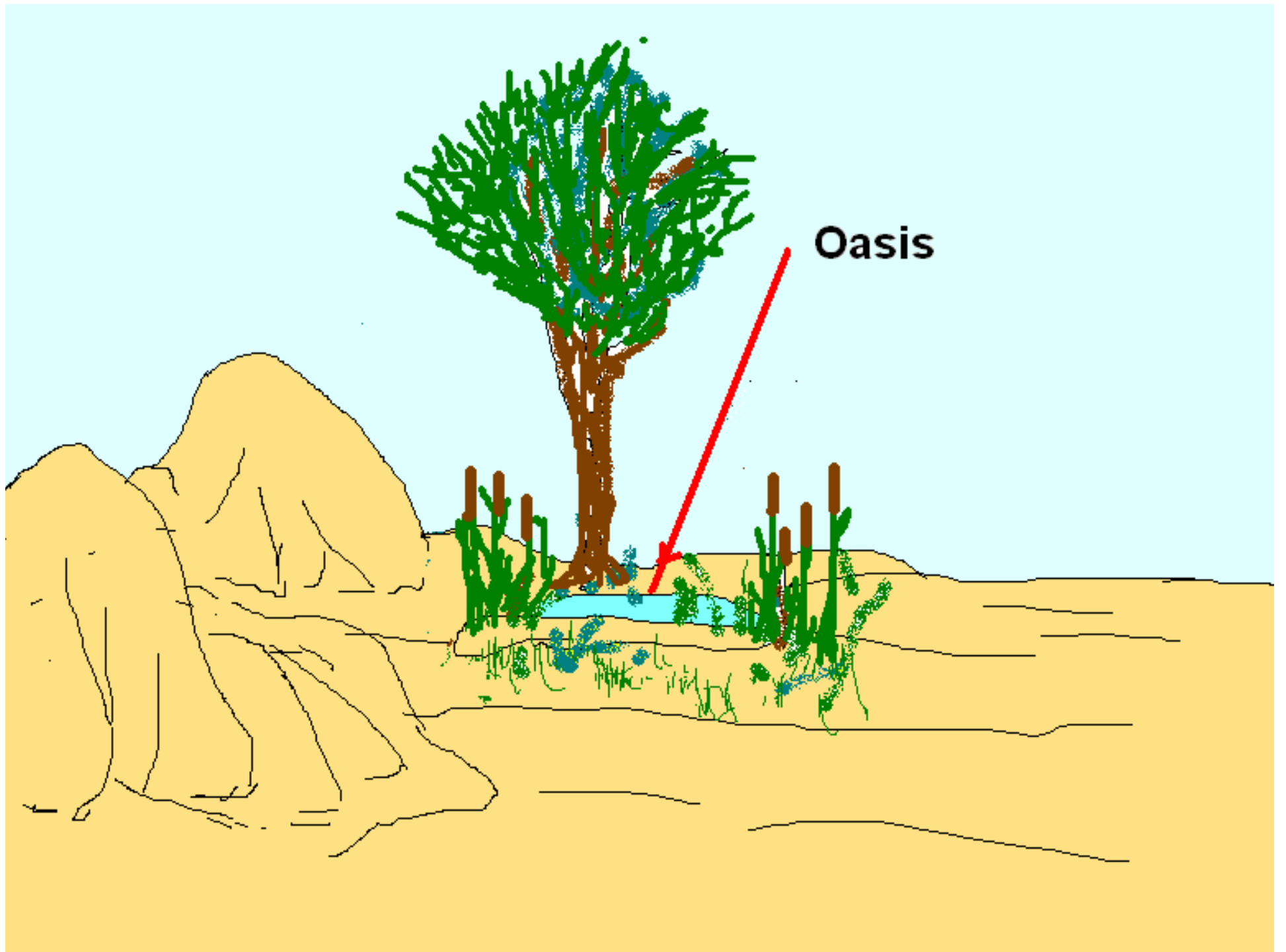
**FJORD**






ISTHMUS



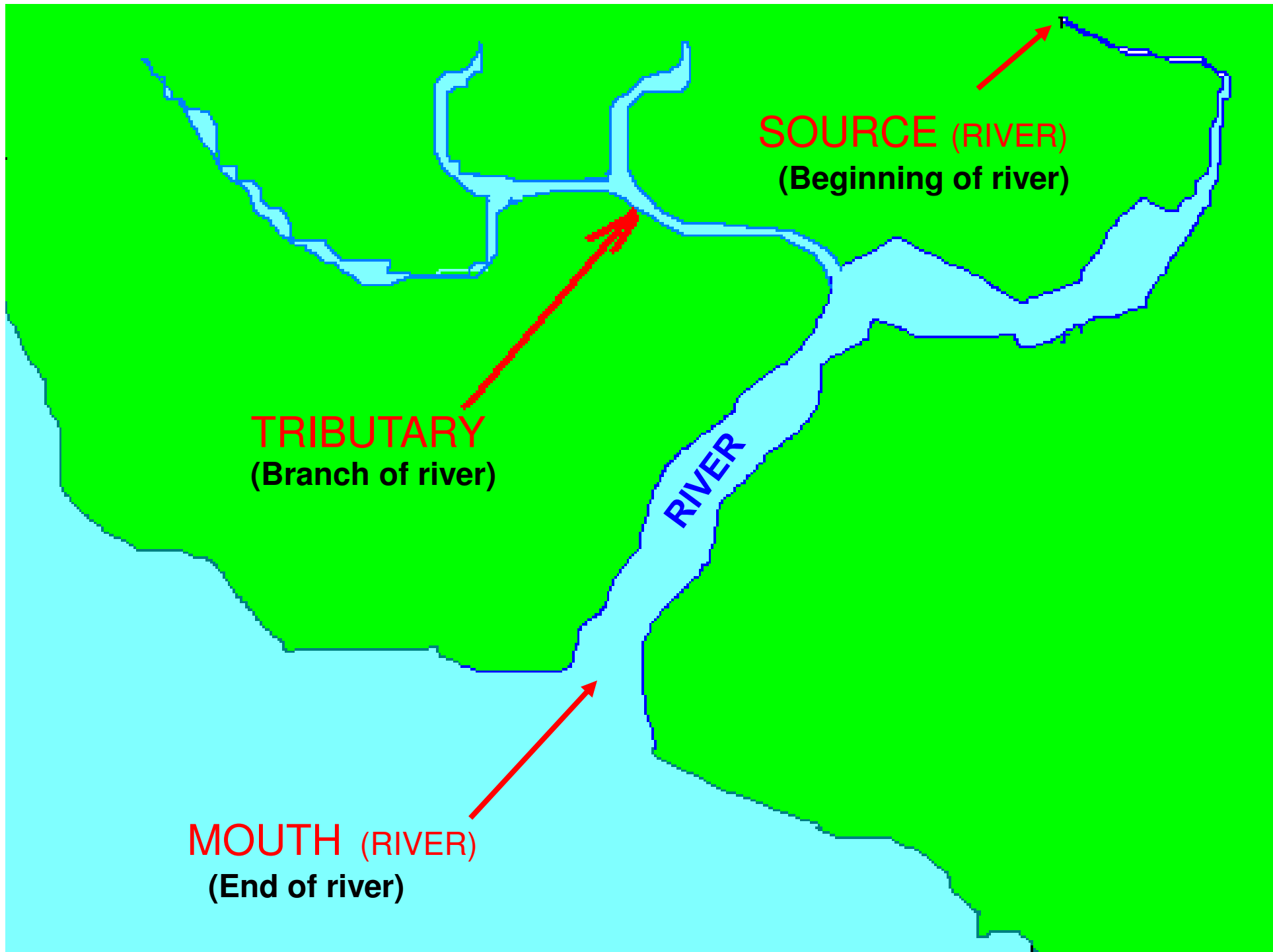


PENINSULA





PLATEAU



**SOURCE (RIVER)**  
(Beginning of river)

**TRIBUTARY**  
(Branch of river)

**MOUTH (RIVER)**  
(End of river)

**RIVER**

Ocean

Strait

Sea

